

Supplementary Committee Agenda



**Epping Forest
District Council**

Local Highways Panel Thursday, 28th August, 2014

Place: Committee Room 2, Civic Offices, High Street, Epping

Time: 6.00 pm

Democratic Services: Jackie Leither, Democratic Services. Tel: 01992 56 4756
Email: democraticservices@eppingforestdc.gov.uk

7. ANY OTHER BUSINESS (Pages 3 - 12)

Proposed Scheme List 2014/15

Revised Proposed Scheme List 2014/15 attached.

This page is intentionally left blank

ECC/Epping Forest District LHP - Proposed Scheme List 2014-15 (Version 17)

Ref No.	Scheme code	NEW	Town	Location	Description	Est. Budget	Requested date if known	Requested by	RAG	Status
BUCKHURST HILL & LOUGHTON SOUTH DIVISION										
BH&LS - Minor Schemes										
2	LEPP002001	2012/13	Buckhurst Hill	Roding Lane, Palmerston Rd/ Loughton Lane, Albert Rd	Pedestrian facilities at signal junction - Feasibility Study		June 2014	Cllr		Completed report sent to Cllrs 28.10.13. Works to enhance giveaway and junction functionality est. +£7k. Rec. 21.11.13. CM approved 3.12.13. D&C advise the brief did not require an assessment into the need for existing one way on Westbury Rd. The wider impacts or removing the one way would need to be investigated by Transport Planning. AWAITS- still under review
	LEPP142049	NEW	Loughton	Oakwood Hill, between River Way and L. Alderton Hall Ln	Upgrade signing, lining and lighting units.	Approx £5,000	July 2014	Cllr CP	Green	Shared with LC Division? To be discussed
BH & LS Casualty Reduction Schemes										

Page 3

ECC/Epping Forest District LHP - Proposed Scheme List 2014-15 (Version 17)

Ref No.	Scheme code	NEW	Town	Location	Description	Est. Budget	Requested date if known	Requested by	RAG	Status
CHIGWELL & LOUGHTON BROADWAY DIVISION										
C&LB - Minor Schemes										
7	LEPP132060		Loughton	Ibbetson Path j/w Westall Rd	Install no entry from Westall Rd 7.30-9.30 am to prevent morning rat run		Nov 2013	Cllr JK	Red	Possibly shared with LC. Validation shows against policy. Also, any restrictions along Ibbetson Path would require an area wide review of the highway network.
8	LEPP132061		Chigwell	Forest Lane j/w Manor Rd B173	Install no entry from Manor Rd 7.30-9.30 am to prevent morning rat run and traffic shooting across from New Forest Lane		Nov 2013	Cllr JK	Red	Not within policy. We are unable to restrict traffic using this road in this way.
	LEPP143023	NEW	Chigwell	Chigwell County Primary School	Install dropped kerb near existing disabled bay	£4,250	Aug 2014	Cllr KJ	Amber	Briefing note complete - 2 options to either install dropped kerb or relocate bay
Page 4	LEPP142050	NEW	Chigwell	Lambourne Road - Chigwell Row Infant School	further road markings could be added to existing speed humps.	TBC	Aug 2014	JK	Amber	Feasibility complete - advise no further physical road markings
C&LB - Casualty Reduction										
EPPING & THEYDON BOIS DIVISION										

ECC/Epping Forest District LHP - Proposed Scheme List 2014-15 (Version 17)

Ref No.	Scheme code	NEW	Town	Location	Description	Est. Budget	Requested date if known	Requested by	RAG	Status
E&TB - Minor Schemes										
11	LEPP132064		Epping	Theydon Road	Properties on a bend with limited visibility. Residents at Holly cottages having problems accessing their			Cllr JW	Red	Extending speed limit rejected. Against policy. Cllr to consider redefining problem
12	LEPP132049		Epping	Bury Lane, Epping	St Johns School has relocated (Sept 2013). For the existing 40 to be reduced to 30 (Highfield Green to the cemetery)		Sept 2013	School	Green	Scheme validation process requires two speed surveys which were recommended for funding at the last panel meeting.
14	LEPP132020	DC1811	Epping	Bower Hill at bridge	Feasibility study, prelim. designs & costings - safety measures for pedestrians - raised kerb & lining		6.6.13	25.6.13		Feasibility study ongoing, awaiting indicative costs from Design & Consultancy Team before presenting to panel.
16	LEPP132022	DC1782	Fiddlers Hamlet	Mount Rd junction Coopersale St	Detailed design & costings - road markings and ghost island to define junction		6.6.13	25.6.13		Feasibility study ongoing, awaiting indicative costs from Design & Consultancy Team before presenting to panel.
E&TB - Casualty Reduction Schemes										
5	LEPP141007		Epping	B181 Lindsey Street, Epping Road j/w B182 Bury Lane	Proposed junction realignment as a result of a Stage 1/2 Safety Audit	£35,000 TBC	Aug 2014	Cllr JW		Options to be discussed with Cllr

ECC/Epping Forest District LHP - Proposed Scheme List 2014-15 (Version 17)

Ref No.	Scheme code	NEW	Town	Location	Description	Est. Budget	Requested date if known	Requested by	RAG	Status
LOUGHTON CENTRAL DIVISION										
LC - Minor Schemes										
18	LEPP132060		Loughton	Ibbetson Path j/w Westall Rd	Install no entry from Westall Rd 7.30-9.30 am to prevent morning rat run		Nov 2013	Cllr JK	Red	Possibly shared with LC. Validation shows against policy. Also, any restrictions along Ibbetson Path would require an area wide review of the highway network.
21	LEPP132068	NEW	Loughton	Bushfields j/w Colson Road	Junction improvements		Mar 2014	Cllr CP	Amber	It was noted on the site visit that a taxi cab was parked in the existing 'advisory only' disabled bay without a badge. Checks are being made to see if the bay is still required before any further proposals are made. Possibility of junction protection markings installed to allow for better visibility. On the other approach there is little that can be done, parking was not an issue and there was not much that can be done with regard to the bend.
	LEPP142039	NEW	Loughton	Pyrles Lane, Chester Road, Hillyfields speed table	Cllr has requested a safety check is carried out in general with regard to sightlines, obstruction, driver behaviour, whether it is serving any value.		July 2014	Cllr CP		Awaits scheme validation
	LEPP142049	NEW	Loughton	Oakwood Hill, between River Way and L. Alderton Hall Ln	Upgrade signing, lining and lighting units.	Approx £5,000	July 2014	Cllr CP	Green	Shared with BH&LS Division? To be discussed.
	LEPP142051	NEW	Loughton	Staples Road - school	Additional school warning signage, investigation into crossing facility.		July 2014	Cllr CP		Feasibility complete. To discuss with Cllr. Further report being carried out by school as due for expansion.
LC PRoW										
LC Bus Stops										
LC Casualty Reduction Schemes										

Page 6

ECC/Epping Forest District LHP - Proposed Scheme List 2014-15 (Version 17)

Ref No.	Scheme code	NEW	Town	Location	Description	Est. Budget	Requested date if known	Requested by	RAG	Status
NORTH WEALD & NAZEING DIVISION										
NW&N - Minor Schemes										
25	TBC		Nazeing/ Bumbles Green	Back Lane j/w Nazeing Common	Junction Improvements. Due to the speed of vehicles along Nazeing Common they feel that there is insufficient time for vehicles to pull out of Back Lane safely.			Cllr RB	Red	Scheme validated - recommendation not to proceed with scheme no accident history could cause extra signage. Speed survey Sept 2013 - results 47-49mph in 60. Cllrs to consider.
26	LEPP132056		Nazeing	North St, Pecks Hill, Sedge Green.	Solutions to speeding concerns and volume HGV flouting weight limit. Request for Speed Reduction / HGV Prevention / VAS		Nov 2013	Cllr RB	Amber	Speed survey ordered on North St just south of Lake Rd. Sent for validation. More information required on HGV movements from Parish.
27	LEPP132055		Nazeing	Middle St (30mph) near Hoe Lane, EN9 2LG	Speeding concerns at accident black spot - request for speed reduction / traffic calming / VAS		Nov 2013	Cllr RB	Amber	Speed survey ordered. Sent for validation. Speed data does not meet criteria fro VAS. Validation team asked to re evaluate.
29	LEPP132062	NEW	Nazeing	Nazeingbury Parade, Nazeing Road	Parking on carriageway causing congestion/safety issues			Cllr		Validation advises that query is sent to Parking Partnership. June 2014 - Request to re evaluate in conjunction with potential pedestrian crossing.
	LEPP142050	NEW	Nazeing	Waltham Road and Nazeing Common, Bumbles Green	Complaints of speeding/erratic driver behaviour. Cllrs have requested consideration be given to improved signage	£420 (from Revenue)	July 2014	Clls AJ and RB		Due to the road being a PKT there is no physical traffic calming measures that can be installed. Validation advises two (2) speed surveys at the locations to determine the average speed of vehicles over the course of seven days. It is also recommended that SLOW markings be installed on both approaches to the bend in Nazeing Common. Engineer to investigate if adequate 30mph repeaterIs are present on the straight section leading out of Bumbles Green.
	LEPP142040	NEW	Sheering	The Street/Crown Close	Complaints of problem with speeding vehicles using The Street, which is a busy cut through. Apparently, there have been several close shaves/ minor collisions where the driver has not been aware that there is in fact a mini roundabout. Raised by resident at June 2014 PC meeting.		July 2014	Cllr AJ		Awaiting scheme validation

ECC/Epping Forest District LHP - Proposed Scheme List 2014-15 (Version 17)

Ref No.	Scheme code	NEW	Town	Location	Description	Est. Budget	Requested date if known	Requested by	RAG	Status
	LEPP142052	NEW	Nazeing	B194 Nazeing Road/St Leonards Road/North Street/Middle Street	To widen Nazeing Road		July 2014	Cllr AJ		Congestion study carried out gave 4 options - recommends feasibility of widening to reduce queuing and delays. Possible lining on junction? (awaits information from ITS)
	LEPP142053	NEW	North Weald Bassett	Wellington Road and Hampton Close	To address parking and establish a suitable schedule of traffic calming	1. £24,695 2. £30,215 3. £33,295	July 2014	Cllr AJ		Feasibility recommends 4 options to be discussed with Cllr.
	LEPP142054	NEW	Lower Sheering	Sheering Lower Road	To address perceived speeding issues	1. £68,282 2. £58,974	July 2014	Cllr AJ		Feasibility recommends 2 options to be discussed with Cllr. Good compliance with speed limit
	LEPP142055	NEW	Sheering/Matching Tye	Church Lane, Sheering, and Harlow Road, Matching Tye	Prevent HGVs using unsuitable roads		July 2014			Awaiting scheme validation
	LEPP142056	NEW	Matching Tye	Watery Lane, Matching Tye School	Speed survey request	£210	July 2014			Parish have indicated they would like to fund a VAS and a request is made for the panel to approve a speed survey at the location which would determine if the site meets ECC criteria.
NW&N - Casualty Reduction Schemes										

ECC/Epping Forest District LHP - Proposed Scheme List 2014-15 (Version 17)

Ref No.	Scheme code	NEW	Town	Location	Description	Est. Budget	Requested date if known	Requested by	RAG	Status
ONGAR & RURAL DIVISION										
O&R - Minor Schemes										
33	TBC		Stapleford Abbots	B172, Abridge and Stapleford Abbots	Removal of weight restriction. Why needs defining.			Historic scheme list	Red	Likely lead to rat running of London traffic towards the A414 via Ongar. Also the Police cannot enforce the weight restriction on Hook Lane owing to the signage. Officers have looked at the signage and it can not be signed any differently. ECC Legal Department have looked at the TRO and it appears that old Epping TRO needs to be amended to enable enforcement. Awaiting freight management strategy. Cllrs to consider archiving
35	TBC		Ongar	Greensted Road, Chipping Ongar	Two VAS / speed reduction to 30mph			Parish Council	Amber	VAS subject to suitable locations being found. On hold pending effectiveness of forthcoming school flashing signs scheme
36	LEPP142033		High Ongar	A414 Chelmsford Road	Safety review. Accidents at Milestones. Needs defining.			Parish Council		Awaiting scheme validation
39	LEPP132058		Fyfield	Brickyards layby, Dunmow Rd, CM5 0NW	Request for white lining and signage to prevent lorries etc parking over runways to properties and blocking exit/access		Nov 2013	Cllr MMC	Amber	Scheme validated 22/04/14. There is no evidence of a parking issue, however any obstruction of the highway is a police enforcement matter. Suggest maintenance issue for existing markings. Site to be monitored.
	LEPP142057	NEW	Ongar	The Street and Mill Lane	Implementation of 20mph speed/variable limit		August 2014	Cllr MMC	Red	Feasibility carried out - to be discussed with Cllr
	LEPP142058	NEW	Chipping Ongar	Greenstead Road - Chipping Ongar Primary School	Implementation of 20mph speed/variable limit		August 2014	Cllr MMC	Red	Feasibility carried out - out of policy. Possibly investigate double yellow lines to replace school keep clear markings
	LEPP142059	NEW	Abness Roding	B184 Dunmow Road	Implementation of VAS		August 2014	Cllr MMC	Red	Speed survey shows good compliance therefore does not meet criteria (51.4mph average combined speeds in 60mph)
	LEPP142060	NEW	Chipping Ongar	Milton Crescent - Shelley Primary School	Implementation of 20mph speed limit to Milton Crescent and Betjeman Way	£7,500	August 2014	Cllr MMC	Green	Feasibility carried out - to be discussed with Cllr.

ECC/Epping Forest District LHP - Proposed Scheme List 2014-15 (Version 17)

Ref No.	Scheme code	NEW	Town	Location	Description	Est. Budget	Requested date if known	Requested by	RAG	Status
	LEPP142061	NEW	Ongar	The Borough	Build out to install footway between Jackson Close and Ivy Cottage	£74,595	August 2014	Cllr MMc	Green	Feasibility carried out - out of policy.2 options to be discussed with Cllr
	LEPP142062	NEW	Abridge	B172 Abridge over river Roding	Investigation into possibility of turning movements, mini roundabout, 20mph speed limit and prohibition of left/right turns from A113 onto B172		August 2014	Cllr MMc	Amber	To be discussed with Cllr
O&R - Public Rights of Way										
42	LEPP148002	New	Ongar	PRoW Byway 28 - Curtis Mill Lane, Stapleford Abbots	Surface/drainage improvements over 1300m	£119,616	March 2014	PRoW team	Amber	New price of £119,616 Possible phased approach to work being considered.
O&R - Casualty Reduction Schemes										

Page 10

ECC/Epping Forest District LHP - Proposed Scheme List 2014-15 (Version 17)

Ref No.	Scheme code	NEW	Town	Location	Description	Est. Budget	Requested date if known	Requested by	RAG	Status
WALTHAM ABBEY DIVISION										
WA - Minor Schemes										
45	LEPP142026		Waltham Abbey	Honey Lane (east of Wood Green Road), Waltham Abbey	Difficult to cross road/Speeding. Speed Control Measures. On PR2 40 mph road - limited frontages several sections. Suggestions for footpath & VAS			Cllrs		Scheme validation awaiting results of speed survey
47	LEPP142034		Waltham Abbey	Parklands approaching the B194 roundabout	VAS		Sept 2013	Cllrs	Green	Speed survey required at £210 Revenue
49	LEPP142005	NEW	Waltham Abbey	Outside Wheatsheaf PH Crooked Mile	Vehicles parking on footway.		June 2014	Cllr JL	Red	May be considered by Parking Partnership for restrictions. Bollards not practical option as would require 30 over 100m length restricting footway width. Informal consultation with residents would be required.
WA Casualty Reduction Schemes										




Page 11

ECC/Epping Forest District LHP - Proposed Scheme List 2014-15 (Version 17)

Ref No.	Scheme code	NEW	Town	Location	Description	Est. Budget	Requested date if known	Requested by	RAG	Status
---------	-------------	-----	------	----------	-------------	-------------	-------------------------	--------------	-----	--------

Potential Schemes Summary			
Division	Scheme		Total Scheme Costs
	Type	Cost	
Buckhurst Hill & Loughton South	Minor		
	Casualty Reduction		
Chigwell & Loughton Broadway	Minor		
	Casualty Reduction		
Epping & Theydon Bois	Minor Schemes		
	Casualty Reduction		
Loughton Central	Minor		
	Bus Stop Improvements		
	PRoW		
	Casualty Reduction		
North Weald & Nazeing	Minor		
	Casualty Reduction		
Ongar & Rural	Minor		
	PRoW		
	Casualty Reduction		
Waltham Abbey	Minor		
	Casualty Reduction		
Total for Epping Forest District			

Page 12

	new info	HLO	Highways Liaison Officer
	meets policy	PIC	Personal Injury Collisions
	requires further information	VAS	Vehicle Activated Sign
	against policy	SID	Speed Indicator Device
CM	Cabinet Member	EH	Essex Highways
TRO	Traffic Regulation Order	ITS	Integrated Traffic Systems & Congestion Team